

A57 Link Roads

TR010034

2.11 Classifications of Road Plans

APFP Regulation 5(2)(o)

Planning Act 2008

Infrastructure Planning (Applications: Prescribed Forms and Procedure)
Regulations 2009

November 2021

Infrastructure Planning Planning Act 2008

The Infrastructure Planning (Applications: Prescribed Forms and Procedure) Regulations 2009

A57 Link Roads Development Consent Order 202[x]

2.11 Classifications of Roads Plans

Regulation Number:	Regulation 5(2)(o)
Planning Inspectorate Scheme Reference	TR010034
Application Document Reference	TR010034/APP/2.11
Author:	A57 Link Roads Project Team, National Highways and Atkins

Version	Date	Status of Version
<u>Rev 2.0</u>	<u>November 2021</u>	<u>Section 51 Advice</u>
Rev 1.0	June 2021	DCO Application

Table of contents

Chapter	Pages
1. Introduction	4
1.1 Introduction and purpose of this document	4
1.2 Scope and format of the Classifications of Roads Plans	4
2. Schedule of plans included in this application document	5

1. Introduction

1.1 Introduction and purpose of this document

- 1.1.1 National Highways (the “Applicant”) has applied to the Secretary of State for Development Consent Order (“DCO”) to determine the Applicant’s proposals for the creation of new link roads and alteration to the existing A57, A57 Link Roads (the “Scheme”). The application is submitted to the Planning Inspectorate (the “Inspectorate”) in accordance with section 37 of the Planning Act 2008 (the “2008 Act”).
- 1.1.2 This document comprises part of the suite of Application documents and is submitted to comply with Regulation 5(2)(o), of the Infrastructure Planning (Applications: Prescribed Forms and Procedure) Regulations 2009 (as amended), which requires:
- 5(2)(o) ‘any other plans, drawings and sections necessary to describe the proposals for which development consent is sought, showing details of design, external appearance, and the preferred layout of buildings and structures, drainage, surface water management, means of vehicular and pedestrian access, any car parking to be provided, and means of landscaping;’*
- 1.1.3 The H Classifications of Roads plan are submitted for approval and will be certified under article 45 of the DCO once the Order is made. As this document is part of a suite of Application documentation, it should be read alongside and is informed by other Application documents. In particular, the plans should be read alongside the Book of Reference (APP-025) and Schedule 1, 3 and 4 of the of the Development Consent Order (APP-020).

1.2 Scope and format of the Classifications of Roads Plans

- 1.2.1 The purpose of the Classifications of Roads plan is to show the key features of the Scheme for which development consent is sought. These plans are submitted for approval. The Scheme will be designed in detail and carried out so that it is compatible with these plans unless otherwise approved in accordance with the requirements set out in Schedule 2 of the DCO (APP-020).
- 1.2.2 This document should be read alongside and is informed by the other Application documents, in particular:
- Draft Development Consent Order (APP-020)
 - Schedule One (Authorised Development) (APP-020)
 - Schedule 3: Classification of Roads etc. (APP-020)
 - Schedule 4: Permanent Stopping Up of Highways and Private Means of Access and Provision of New Highways and Private Means of Access (APP-020)

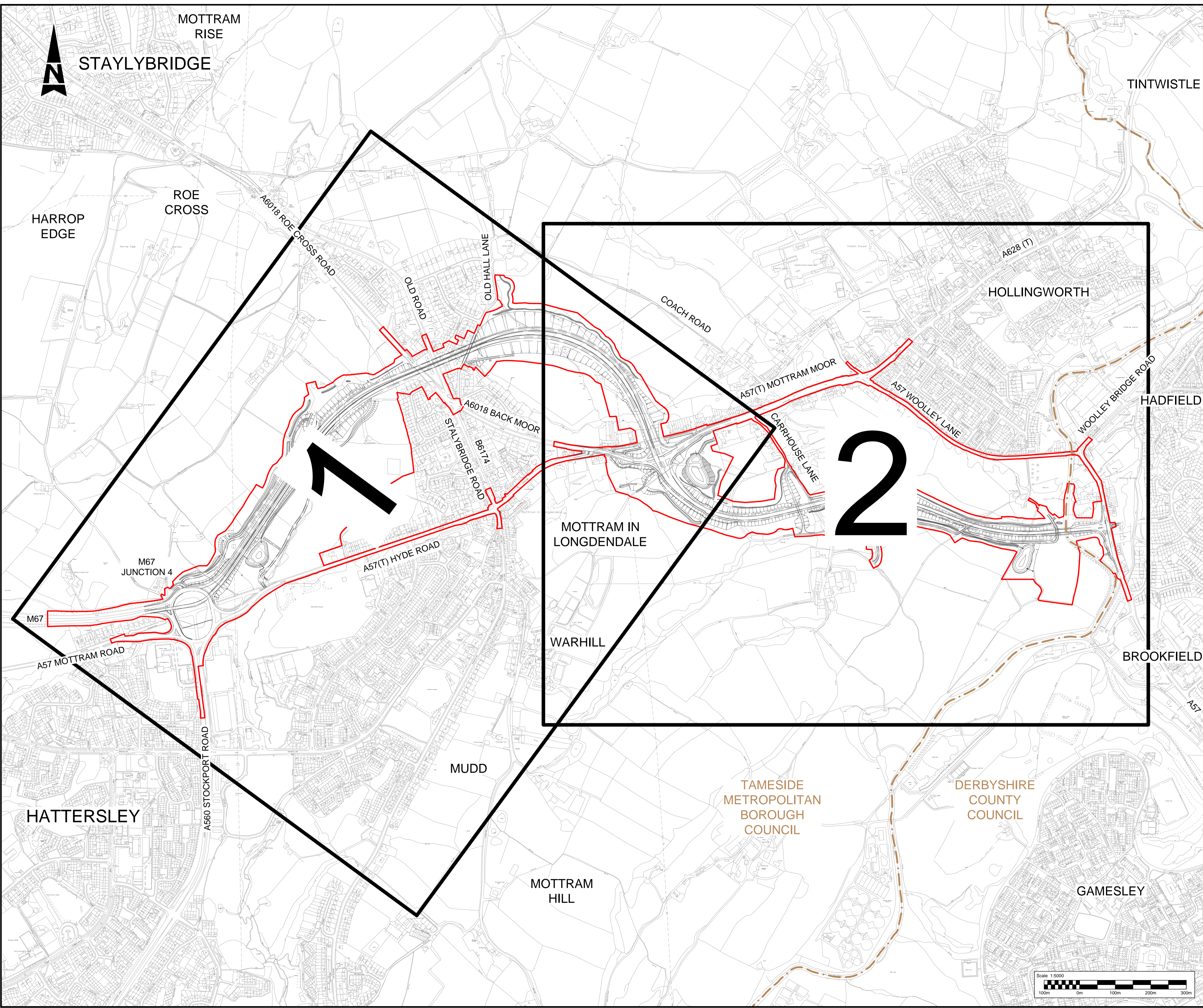
2. Schedule of plans included in this application document

Document title	Document number	Version
2.11 Classifications of Roads – Key Plan Regulation 5(4)	TR010034/APP/2.11 HE551473-BBA-LLO- A57_AL_SCHEME-DR-ZL-020110	P02
2.11 Classifications of Roads – Sheet 1 of 2. Regulation 5(2)(o)	TR010034/APP/2.11 HE551473-BBA-LLO- A57_AL_SCHEME-DR-ZL-020111	<u>P02</u>
2.11 Classifications of Roads – Sheet 2 of 2. Regulation 5(2)(o)	TR010034/APP/2.11 HE551473-BBA-LLO- A57_AL_SCHEME-DR-ZL-020112	P02

DO NOT SCALE

Millimetres

0 10



NOTES

1. THE PROPOSED WORKS WILL BE SUBJECT TO DETAILED DESIGN DEVELOPMENT. ANY CHANGES WILL BE LIMITED TO BEING WITHIN THE DCO BOUNDARY OR THE RELEVANT LIMITS OF DEVIATION, AND SUBJECT TO THE REQUIREMENTS OF SCHEDULE 2 OF THE DEVELOPMENT CONSENT ORDER (TR010034/APP/3.1).

LEGEND

2 SHEET NUMBER FOR CLASSIFICATIONS OF ROADS IN THIS AREA

— DEVELOPMENT CONSENT ORDER (DCO) BOUNDARY

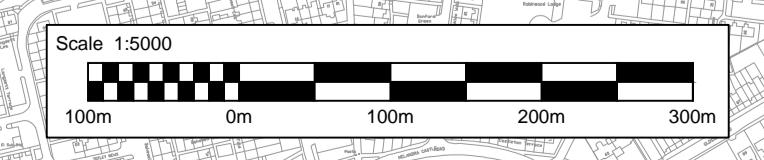
- - - LOCAL AUTHORITY BOUNDARY

This map is based on Ordnance Survey material with the permission of Ordnance Survey on behalf of the Controller of Her Majesty's Stationery Office. © Crown copyright. Unauthorised reproduction infringes Crown copyright and may lead to prosecution or civil proceedings. Highways England 10003649, 2021.

Description	Status	Revision	Issue Date
DCO APPLICATION	A4	P01	14/05/21
S51 ADVICE	A4	P02	17/11/21
DCO APPLICATION	A4		

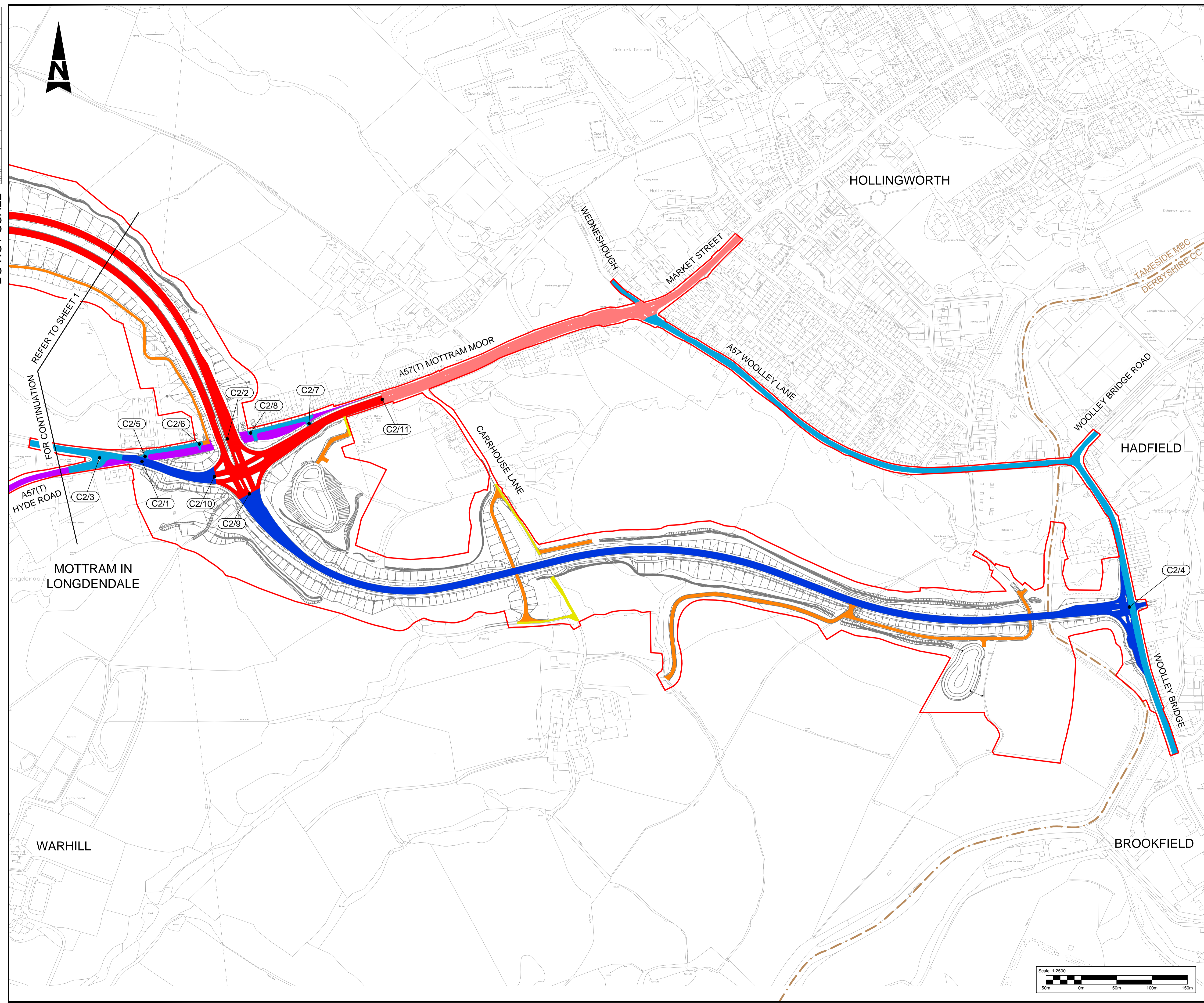


Client	DERBYSHIRE COUNTY COUNCIL		
Scheme Name	A57 LINK ROADS		
Drawing Title	CLASSIFICATIONS OF ROADS KEY PLAN REGULATION 5(4) SHEET 1 OF 1		
PINS Ref No:	TR010034/APP/2.11		
Drawing Number	HE551473	Originator	BBA
		Volume	LLO
Location	A57_AL_SCHEME	Type	DR · ZL · 020110
Scale:	1:5000 @ A1	Original Size:	A1
		Rev:	P02



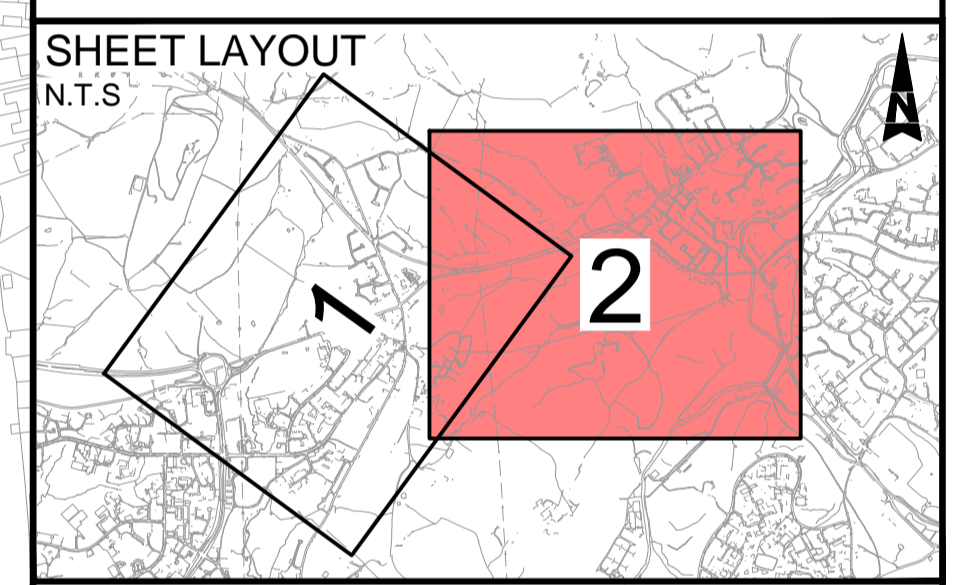
DO NOT SCALE

Millimetres
0 10 100



Notes
1. These plans should be read in conjunction with application documents; TR010034/APP/3.1, Draft Development Consent Order, TR010034/APP/3.1, Schedule 1: Authorised Development, TR010034/APP/3.1, Schedule 3: Classification of Roads etc., and TR010034/APP/3.1, Schedule 4: Permanent Stopping Up Of Highways And Private Means Of Access & Provision Of New Highways And Private Means Of Access.

- Legend:**
- Local Authority boundary
 - Development Consent Order (DCO) boundary
 - Scheme layout (shown for illustrative purposes)
 - Altered or improved motorway / special road
 - New trunk road
 - Altered or improved trunk road
 - New classified roads
 - Altered or improved classified roads
 - Highway to be detrunked
 - New private means of access
 - Altered or improved private means of access
 - Start and end point of new roads/roads with altered classification



This map is based on Ordnance Survey material with the permission of Ordnance Survey on behalf of the Controller of Her Majesty's Stationery Office. © Crown copyright. Unauthorised reproduction infringes Crown copyright and may lead to prosecution or civil proceedings. Highways England 10003649, 2021.

Description	Status	Revision	Issue Date
DCO APPLICATION	A4	P01	14/05/21
S51 ADVICE	A4	P02	17/11/21

Drawing Suitability	Status
DCO APPLICATION	A4



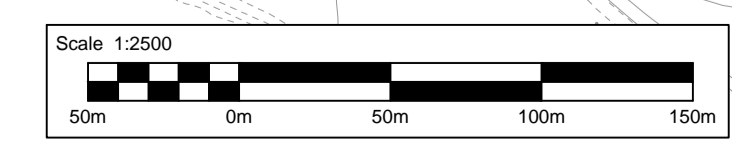
Client
highways england

Scheme Name
A57 LINK ROADS

Drawing Title
CLASSIFICATIONS OF ROADS PLANS REGULATION 5(2)(o) SHEET 2 OF 2

PINS Ref No:
TR010034/APP/2.11

Drawing Number	Originator	Volume
HE551473	BBA	LLO
Location	Type	Role
A57_AL_SCHEME	DR	ZL
Scale:	Original Size:	Rev:
1:2500 @ A1	A1	P02



© Crown copyright (2021).

You may re-use this information (not including logos) free of charge in any format or medium, under the terms of the Open Government Licence. To view this licence:

visit www.nationalarchives.gov.uk/doc/open-government-licence/

write to the Information Policy Team, **The National Archives, Kew, London TW9 4DU**,
or email psi@nationalarchives.gsi.gov.uk.

Printed on paper from well-managed forests and other controlled sources.

Registered office Bridge House, 1 Walnut Tree Close, Guildford GU1 4LZ
National Highways Limited registered in England and Wales number 09346363

